






SYMBOL KEY

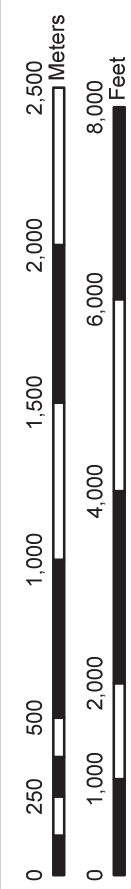
-  Production Well
-  Overburden Groundwater Elevation Contour, August 2014
-  Surface Water Bodies
-  Potential AFFF Areas
-  Installation Boundary



Air Force Civil Engineer Center
 2261 Hughes Avenue
 Building 171, Ste 155
 JBASA Lackland, Texas 78236

Figure 5.9
Composite Overburden Groundwater Surface Elevation and Potential AFFF Areas

Technical Memorandum - Re-evaluation of Interim Public Water Supply PFC Monitoring Program
 Former Pease Air Force Base, Portsmouth, New Hampshire



NOTES:
 -Aerial Imagery obtained through ESRI Online Services

2/5/2015	Rev:	PFC_Tech_Memo_11x17P
Drawn: BRP	PROJ:	775290177