




**Legend**

 100' Wetland Buffer


 Approximate Wetlands

**Parcel Lines (small scale)**


 City Line

 NHANG Boundary

 Parcel Line

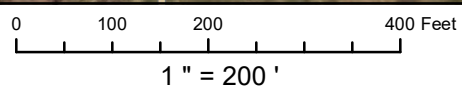
 Pease International Tradeport Boundary

 Right of Way

 Water Boundary

**Community Campus  
Wetlands & 100' Buffer**

Map prepared by Portsmouth Department of Public Works



Date Printed: 10/5/2022