

**PARKING and TRAFFIC SAFETY COMMITTEE**  
PORTSMOUTH, NEW HAMPSHIRE

**CITY HALL CONFERENCE ROOM A**  
CITY HALL, MUNICIPAL COMPLEX, 1 JUNKINS AVENUE

*Members of the public also have the option to join the meeting over Zoom.  
(See below for more details) \**

**8:30 AM**

**July 6<sup>th</sup>, 2023**

**AGENDA**

**I. CALL TO ORDER**

**II. ATTENDANCE**

**III. FINANCIAL REPORT**

**IV. PUBLIC COMMENT (15 MINUTES)**

This is the time for all comments on any of the agenda items or non-agenda items.

**V. PRESENTATIONS**

None

**VI. NEW BUSINESS**

*(No public comment during Committee discussion without Committee approval.)*

**A.** Overnight Parking on City Streets, discussion with City Councilor Kate Cook on issues and concerns in the City.

**B.** Lafayette Road, request for RRFB at crosswalk near Greenleaf Avenue, by resident. **Sample Motion: Move to refer to staff for evaluation and report back.**

**C.** Marcy Street, concerns regarding speeding between State Street and Pleasant Street, and crosswalk and intersection safety at Court Street, by residents. **Sample Motion: Refer to staff for evaluation and report back.**

**VII. OLD BUSINESS**

**A.** Bartlett Street, report back on mini roundabout at Thornton Street, by DPW staff.

**B.** Middle Street, report back on 25 MPH speed limit. **Sample Motion: Move to approve permanent change of speed limit to 25 mph and install speed feedback signs in each direction.**

**VIII. INFORMATIONAL**

**A.** Monthly Accident Report from Police

**B.** Woodbury Avenue temporary speed cushions installation update

**C.** Suzanne Drive speed bumps installation update

**D.** 15-minute parking space utilization update

**IX. MISCELLANEOUS**

**X. ADJOURNMENT**

*\*Members of the public also have the option to join the meeting over Zoom, a unique meeting ID and password will be provided once you register. To register, click on the link below or copy and paste this into your web browser:*

[https://us06web.zoom.us/webinar/register/WN\\_pwmLBQD5SBe0x\\_D63q8H7A](https://us06web.zoom.us/webinar/register/WN_pwmLBQD5SBe0x_D63q8H7A)

After registering, you will receive a confirmation email containing information about joining the webinar.

# Unaudited

<b>Percentage of Fiscal Year Complete</b> <b>91.67%</b>
--

**Preliminary  
Totals Thru  
May 31, 2023**

	<b>Total</b>	<b>Budgeted</b>	<b>% of Budget</b>
FY 23			
Parking Meter Fees	3,814,248.73	3,250,000.00	117%
Meter Space Rental	213,285.00	150,000.00	142%
Meter In Vehicle	0.00	0.00	0%
EV Charging Stations	15,392.82	10,000.00	154%
Parking-Area Service Agreements	21,000.00	50,000.00	
High Hanover Transient	2,151,000.73	1,909,000.00	113%
High Hanover Passes	1,088,095.87	1,265,100.00	86%
Foundry Place Transient	378,832.73	502,000.00	75%
Foundry Place Passes	433,684.61	451,500.00	96%
Parking Sign Permit	0.00	0.00	
HH Pass Reinstatement	660.00	750.00	88%
Foundry Pass Reinstatement	909.75	750.00	121%
Parking Violations	1,057,178.28	700,000.00	151%
Immobilization Administration Fee	4,650.00	5,000.00	93%
Summons Admin Fee	0.00	0.00	0%
<b>Total FY 23</b>	<b>9,178,938.52</b>	<b>8,294,100.00</b>	<b>111%</b>

	<b>BUDGETED</b>	
	5,881,795	71% Transfer to Parking Fund
	2,412,305	29% Funds Remaining in Gen Fund



Greenleaf Ave

400

1

ette Rd

40

408

410

VI. B

Lafayette Road at Greenleaf Avenue  
Pedestrian Crossing

# Marcy Street at Court Street Crosswalk

Marcy Street

State Street

Court Street

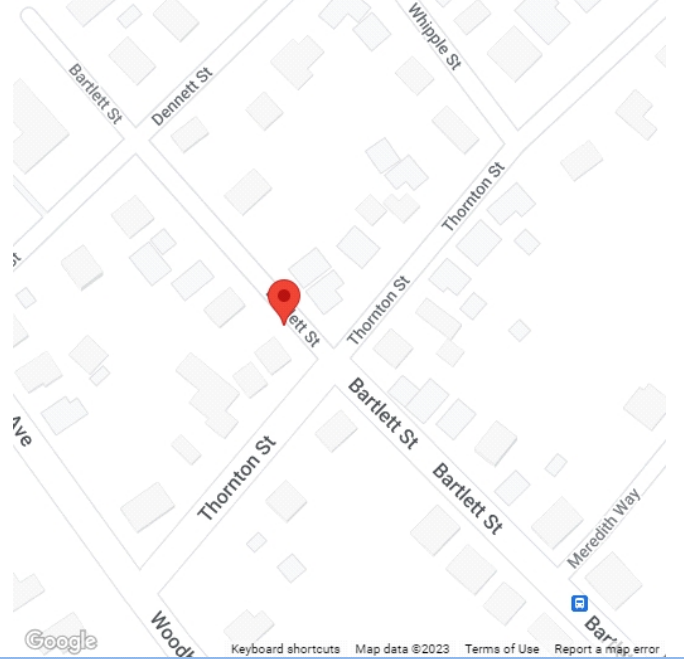
VI. C



**SPEED DATA ANALYSIS**

**Location Bartlett Street at Roundabout**

Latitude: 43.073984  
Longitude: -70.776066



**Analysis Time Period**




<b>Start</b>	<b>End</b>
6/26/2023	6/29/2023
9:13 AM	8:28 AM

**Vehicles Analyzed**



**6,709**

**Speed Limit**



**20**

**Average Speed**



**17**

**85th Percentile Speed**

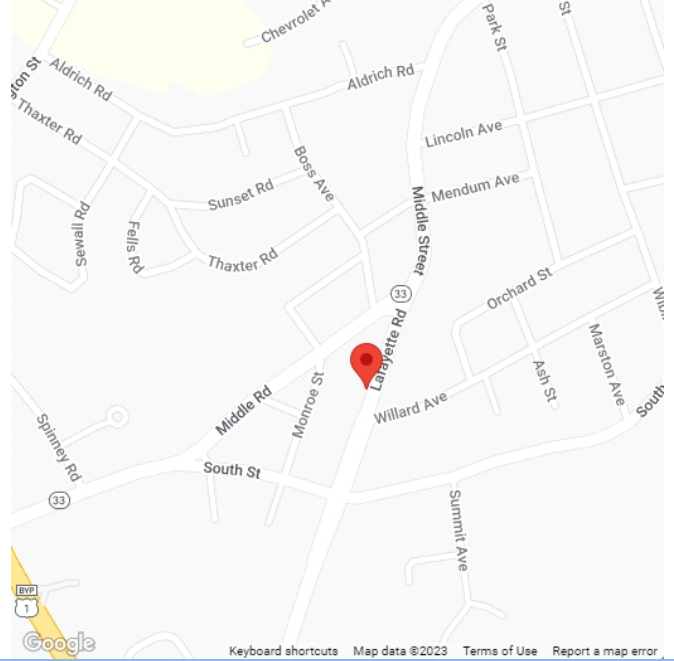


**20**

**SPEED DATA ANALYSIS**

**Location** 70 Lafayette Road

Latitude: 43.063572  
Longitude: -70.767906



**Analysis Time Period**




<b>Start</b>	<b>End</b>
6/8/2023	6/15/2023
10:40 AM	8:21 AM

**Vehicles Analyzed**



**48,111**

**Speed Limit**



**25**

**Average Speed**



**30**

**85th Percentile Speed**

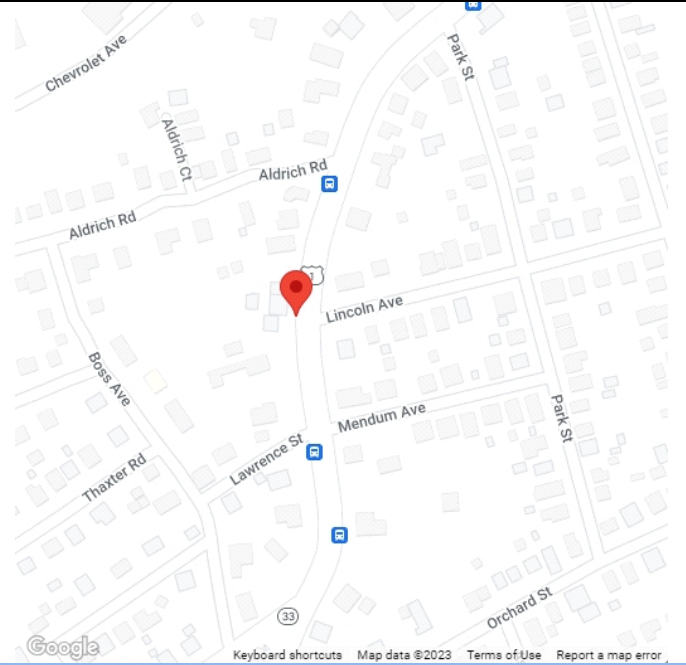


**34**

**SPEED DATA ANALYSIS**

**Location Middle Street at Lincoln Avenue**

Latitude: 43.066644  
Longitude: -70.767198



**Analysis Time Period**




<b>Start</b>	<b>End</b>
6/21/2023	6/26/2023
9:03 AM	8:43 AM

**Vehicles Analyzed**



**44,491**

**Speed Limit**



**25**

**Average Speed**



**30**

**85th Percentile Speed**



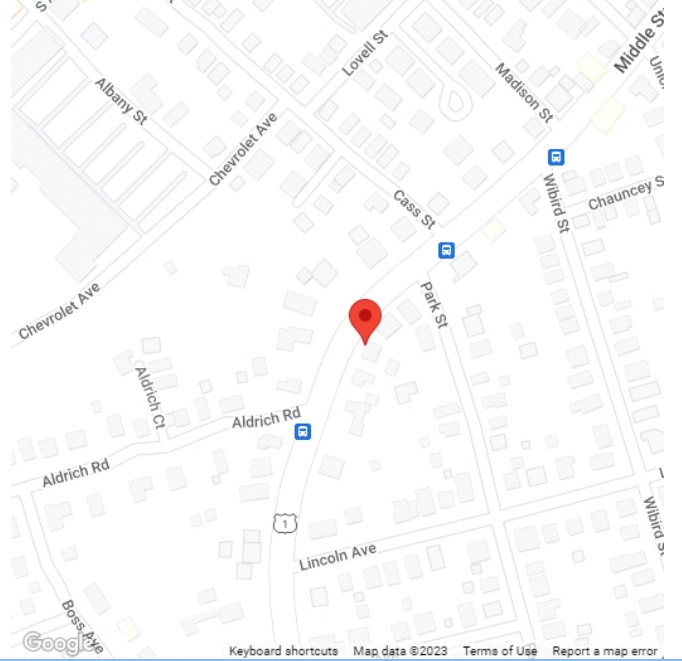
**34**



**SPEED DATA ANALYSIS**

**Location** 673 Middle Street

Latitude: 43.068008  
Longitude: -70.766383



**Analysis Time Period**




Start	End
6/15/2023 8:49 AM	6/16/2023 11:04 AM

**Vehicles Analyzed**



**10,391**

**Speed Limit**



**25**

**Average Speed**




**25**

**85th Percentile Speed**



**30**



VIII. B



VIII. B

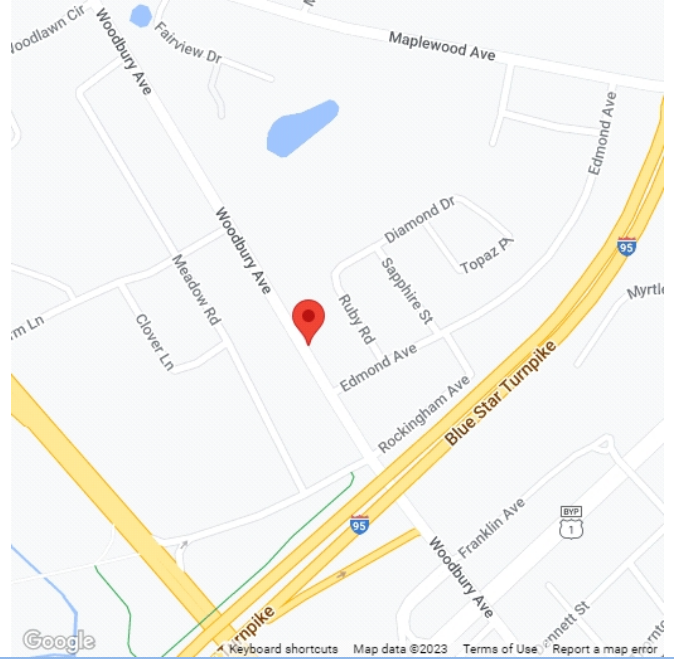


**SPEED DATA ANALYSIS**

**Location**



690 Woodbury Ave  
Latitude: 43.077914  
Longitude: -70.781232



**Analysis Time Period**




<b>Start</b>	<b>End</b>
5/18/2023	5/24/2023
8:17 AM	5:41 PM

**Vehicles Analyzed**



**48,405**

**Speed Limit**



**25**

**Average Speed**



**30**

**85th Percentile Speed**



**34**

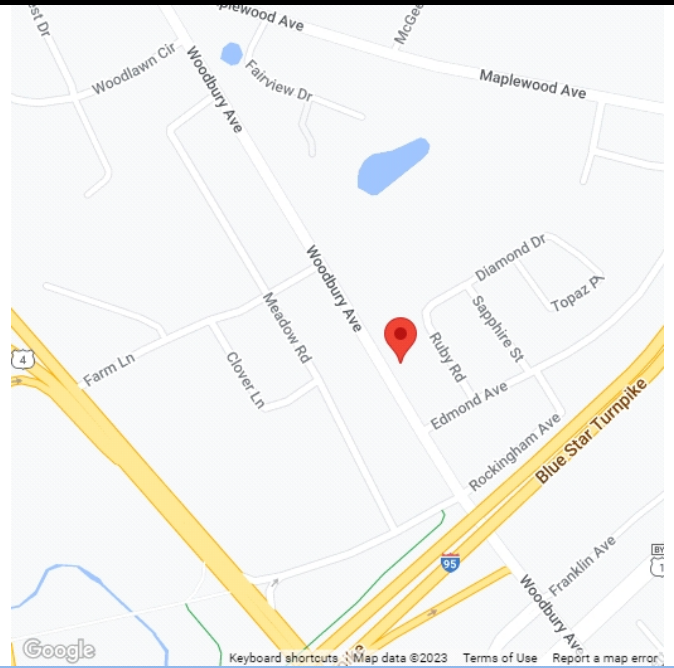
**Without Speed Cushions**

**SPEED DATA ANALYSIS**

**Location**



690 Woodbury Ave  
Latitude: 43.078165  
Longitude: -70.781210



**Analysis Time Period**




<b>Start</b>	<b>End</b>
6/23/2023	6/29/2023
9:26 AM	8:37 AM

**Vehicles Analyzed**



**41,426**

**Speed Limit**



**25**

**Average Speed**



**20**

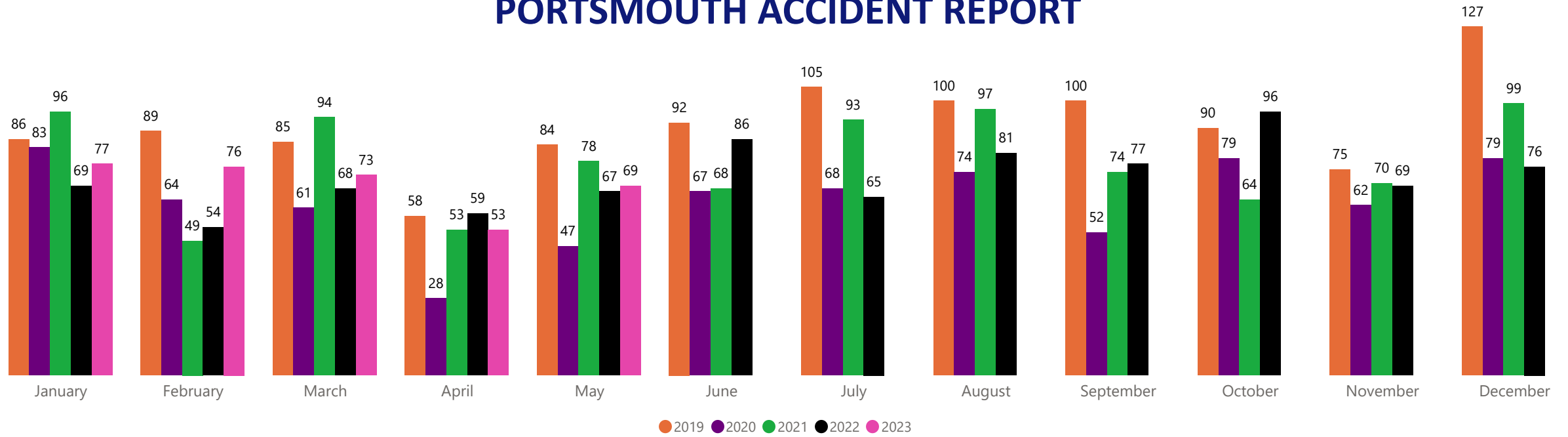
**85th Percentile Speed**



**24**

**With Speed Cushions**

# PORTSMOUTH ACCIDENT REPORT

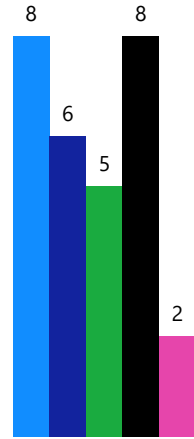
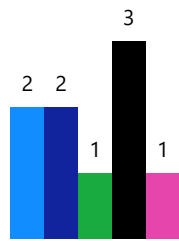


May 2023- 40 reportable crashes, damage > \$1,000



## YEARLY TOTALS

Month	2023
March	0
April	1
May	0
<b>Total</b>	<b>1</b>



Month	2023
February	0
March	1
April	0
May	1
<b>Total</b>	<b>2</b>

